NAVIGATION (if equipped)

Entering a Destination Using Voice Commands

Set a destination using a street address. For other destination options, see your Navigation Manual.

Press and release the Talk button before you say a command.

1. **Say** "*Display menu.*"
   Say "*Address.*"

2. **Say** "*Street,*" then **say** the street name on the next screen. Do not include the direction (N, S, E,W) or type (St., Ave., Blvd., etc.).

3. A list of street names appears. **Say** the number next to the street you want to select.

4. **Say** the entire street address number. For example, "*1-2-3-4.*" If necessary, **say** "*OK*" to proceed.

5. If the street address is in more than one city, a list of city names appears. **Say** the number next to the city you want to select.

6. The system displays the "Calculate route to" screen. **Say** "*Set as destination*" to set the route.

Note: If menu options are grayed out, they are only available using voice commands. It is recommended that you enter your destination before driving or when the vehicle is stopped.

Real-time navigation system uses GPS and a map database to show your current location and help guide you to a desired destination.

Using the "Find Nearest" Command

Find a nearby point of interest, such as a gas station, movie theater, restaurant, etc.

Press and release the Talk button before you say a command.

1. From the map screen, **say** "*Find nearest ATM.*"

2. A list of the nearest ATMs in your area is displayed by shortest distance to destination.

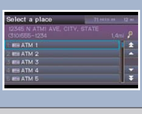

3. **Say** the number next to the destination you want to select.

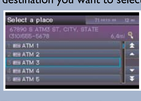

4. The system displays the "Calculate route to" screen. **Say** "*Set as destination*" to set the route.

Map Screen Legend

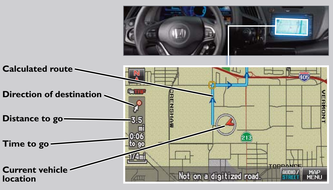

FM Traffic

Provides continuously updated information, including traffic speed, incidents, and construction in major metro areas. Works in cities where a clear FM traffic signal is available.

Press and release the Talk button before you say a command.

Displaying Traffic Information

Say "*Display traffic*" to view highway flow data.

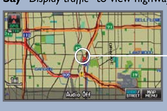

Heavy traffic

Moderate traffic

Traffic Icons:

Note: *Traffic flow and incident icons are only displayed on map scales of 5 miles (8 km) or less.*

Traffic Rerouting

When a destination is already set, you can create a detour to avoid traffic incidents or congestion.

1. **Say** "*Display traffic list*" to view a list of incidents on your route.

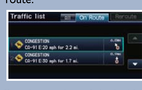

2. **Say** the number of the incident you want to avoid. When the incident appears, **say** "*Traffic detail.*"

3. **Say** "*Avoid,*" and the incident list returns.

4. **Say** "*Reroute*" to set the new route.

Driver Distraction

To reduce the potential for driver distraction, certain functions may be inoperable or grayed out while the vehicle is moving. You may have to use voice commands, stop or pull over to perform the function.

The chart below shows a list of some operations that are restricted while the vehicle is moving.

Function	Restriction Level While Driving
Navigation System	
Address	Voice command only
Place category	Not restricted
Place category scroll	Voice command only. Limited to three screens
Place name	Voice command only
Go home	Not restricted
Previous destination	Not restricted
Previous destination scroll	Voice command only. Limited to three screens
Address book	Not restricted
Address book scroll	Voice command only. Limited to three screens
Place phone number	Voice command only
Coordinate	Voice command only
Intersection	Voice command only
Map scroll	Limited use
Map point set as destination	Restricted
Destination list edit	Restricted
Route avoid street	Restricted
Route add waypoint	Restricted