NAVIGATION

Real-time navigation system uses GPS and a map database to show your current location and help guide you to a desired destination.

Entering a Destination Using Voice Commands

Set a destination using a street address. For other destination options, see your Navigation Manual.

Press and release the Talk button before you say a command.

1. Say *"Display menu."*
   Say *"Address."*

2. Say *"Street,"* then say the street name on the next screen. Do not include the direction (N, S, E, W) or type (St., Ave., Blvd., etc.).

3. A list of street names appears. Say the number next to the street you want.

4. Say the entire street address number. For example, *"1-2-3-4."* If necessary, say *"OK"* to proceed.

5. If the street address is in more than one city, a list of city names appears. Say the number next to the city you want to select.

6. The system displays the "Calculate route to" screen. Say *"OK"* to set the route.

Using the "Find Nearest" Command

Find a nearby point of interest, such as a gas station, movie theater, restaurant, etc.

Press and release the Talk button before you say a command.

1. From the map screen, say *"Find nearest ATM."*

2. A list of the nearest ATMs in your area is displayed by shortest distance to destination.

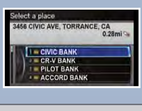

3. Say the number next to the destination you want to select.



4. The system calculates and displays the route.

Map Screen Legend

FM Traffic

Provides continuously updated info, including traffic speed, incidents, and construction in major metro areas. Works in cities where a clear FM traffic signal is available.

Press and release the Talk button before you say a command.

Displaying Traffic Information

Say *"Display traffic"* to view traffic flow and icons.

Heavy traffic

Moderate traffic

Occasionally, a green line may appear indicating free-flow traffic.

Note: Traffic flow and incident icons are only displayed on map scales of 5 miles or less.

Incident Icons

- Incident
- Road closed
- Congestion
- Weather
- Construction

Traffic Rerouting

When a destination is already set, you can create a detour to avoid traffic incidents or congestion.

1. Say *"Display traffic list"* to view a list of incidents on your route.

2. Say the number of the incident you want to avoid. When the incident appears, say *"Traffic detail."*

3. Say *"Avoid"* and the incident list returns.

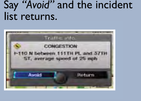

4. Say *"Reroute"* to set the new route.

Driver Distraction

To reduce the potential for driver distraction, certain functions may be inoperable or grayed out while the vehicle is moving. You may have to use voice commands, stop or pull over to perform the function.

The chart below shows a list of some operations that are restricted while the vehicle is moving.

Function	Restriction Level While Driving
Navigation System	
Address	Voice command only
Place category	Not restricted
Place category scroll	Voice command only. Limited to three screens
Place name	Voice command only
Go home	Not restricted
Previous destination	Not restricted
Previous destination scroll	Voice command only. Limited to three screens
Address book	Not restricted
Address book scroll	Voice command only. Limited to three screens
Place phone number	Voice command only
Coordinate	Voice command only
Intersection	Voice command only
Map scroll	Limited use
Map point set as destination	Restricted
Destination list edit	Restricted
Route avoid street	Restricted
Route add waypoint	Restricted